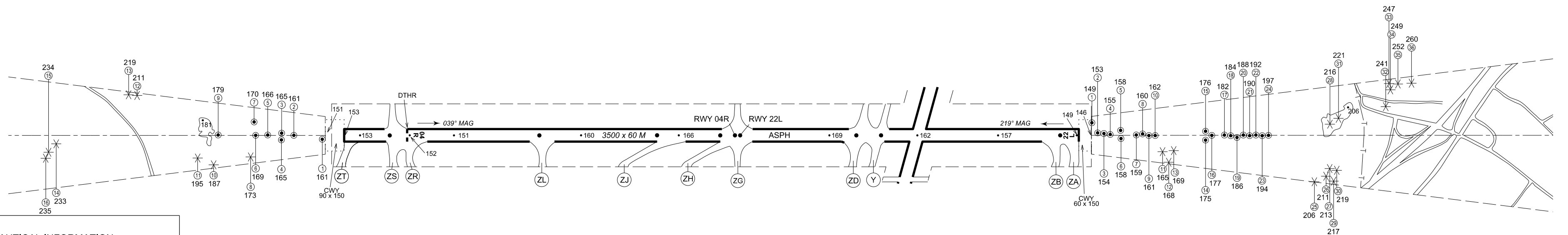



ELEV in FT  
DMN in M

# AERODROME OBSTACLE CHART - ICAO

## TYPE A (OPERATING LIMITATIONS)

HELSINKI-VANTAA AERODROME, FINLAND



### LEGEND FOR AERONAUTICAL INFORMATION

IDENTIFICATION NUMBER

TREE OR SHRUB

POLE, TOWER, SPIRE, ANTENNA ETC

BUILDING OR LARGE STRUCTURE

RAILROAD

TRANSMISSION LINE OR OVERHEAD CABLE

TERRAIN PENETRATING OBSTACLE PLANE

SPOT ELEVATION OF THE GROUND

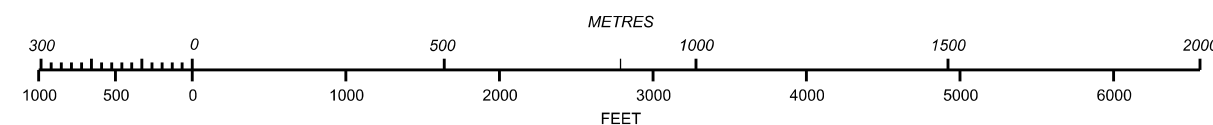
REDUCED DECLARED DISTANCES CALCULATION POINT

①


$$-T-----T-$$

- 100

HORIZONTAL SCALE 1 : 15 000



|                   |      |
|-------------------|------|
| ORDER OF ACCURACY |      |
| HORIZONTAL        | 5 M  |
| VERTICAL          | 1 FT |